

Cannock Chase Heritage Trail

A 10-mile cycling and walking route linking the towns of **Cannock**, **Hednesford** and **Rugeley**.



Cannock Chase Heritage Trail is a 10-mile route linking the towns of Cannock, Hednesford and Rugeley. It passes through, or close to sites of historic or environmental interest, with interpretation boards along the way that tell the story of each location. Intended to support a healthy lifestyle, the trail is a facility for walkers and cyclists, offering walks and off-road cycle routes.

The trail was initially funded by the Heritage Lottery Fund and several project partners in 2008.

The trail consists of mixed surfaces of tarmac, gravel and concrete. Gradients in some rural sections of the trail can be difficult for manual wheelchairs and buggies.

These include:

- A short section between Hednesford Park (along the former railway line) and Rugeley Road (A460).
- A short section near the concrete standing area adjacent to Brindley Heath Road.
- A short section between Cannock Chase Visitor Centre and Cannock Chase Forest Centre.

The trail passes close to wildlife sites of international importance. Cycle wheels, horse hooves, and feet, can severely damage these sites, and out of control dogs disturb wildlife.

Please help us to protect wildlife by remaining on designated routes and by keeping dogs under close control.

Remember to follow the Cannock Chase Code.

Walk or cycle the Cannock Chase Heritage Trail...

The trail is suitable for walkers and cyclists.

Bikes are available to hire from Rugeley Bicycle Repairs for a discounted price if you take on the challenge via the **Cannock Chase Can App**.

Rugeley Bicycle Hire are a local bike shop offering service, sales, repairs and cycle hire.

They are open **Tuesdays, Thursdays, Fridays, and Saturdays 9.30am - 5pm. Wednesdays 9.30am - 2pm**

Address: **11 Bow Street, Rugeley WS15 2BT** | Tel: **07423 197 615**

*Please note there are other local hire companies available.



Things to look out for...

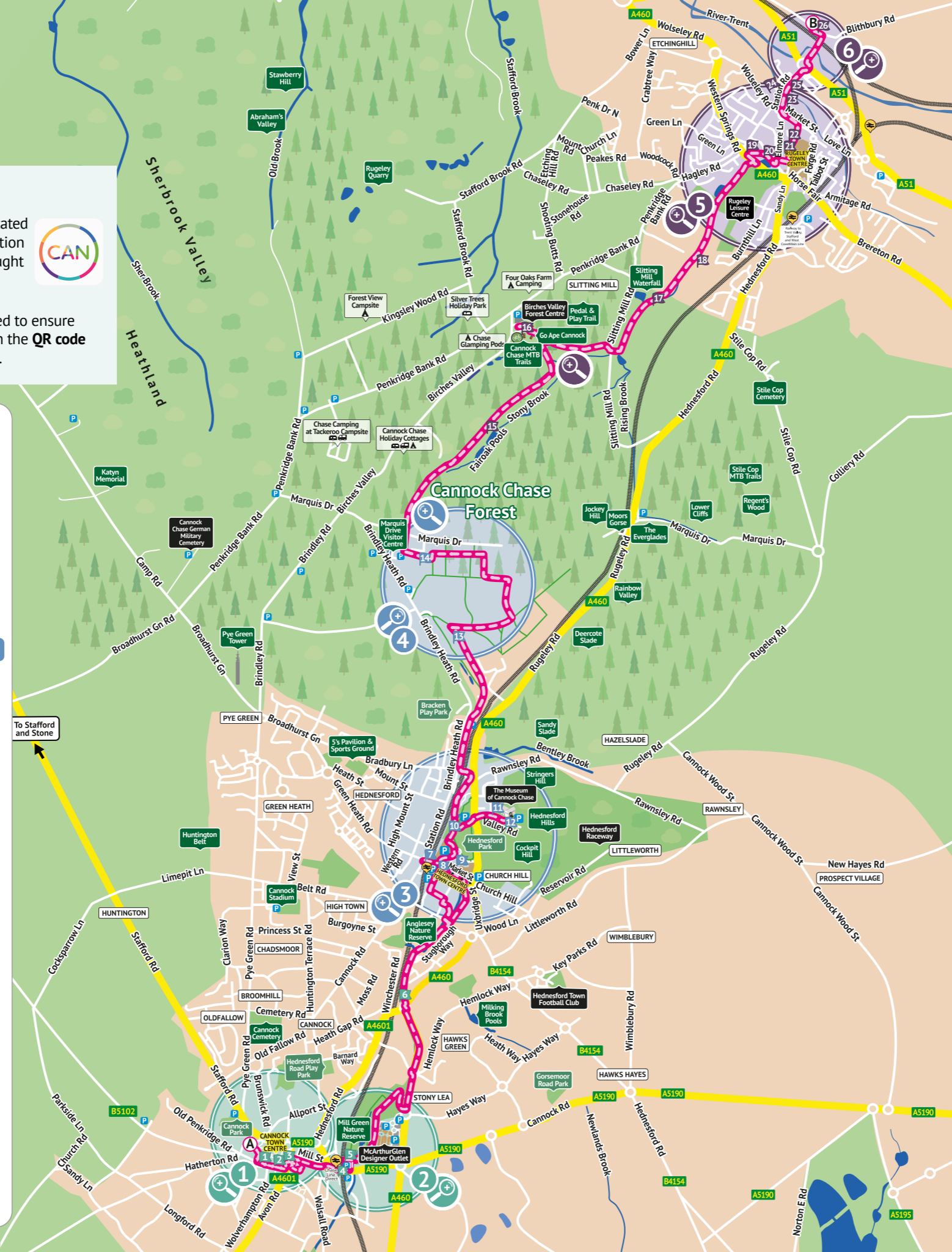
There are 26 installed interpretation panels located along the route which provide further information about each area. Each of these have been brought to life with the [Cannock Chase Can App](#).



New directional signage has also been installed to ensure the correct route is followed. You can also scan the **QR code** on each to download a digital map of the trail.

26 newly installed interpretation panels:

- 1 High Green Panel 1B
- 2 Cannock Town Centre Panel 2B
- 3 St. Luke's Church
- 4 Welcome to Cannock
- 5 Mill Green & Hawks Green
- 6 East Cannock Road Panel 6B
- 7 Welcome to Hednesford
- 8 In and Around Anglesey Street Panel 8B
- 9 In and Around Market Street & Hednesford Town Centre Panel 9B
- 10 Hednesford Park
- 11 Museum of Cannock Chase
- 12 Hednesford Hills
- 13 Brindley Heath Panel 13B
- 14 The Great War Hut
- 15 FairOak Valley and Fair Oak Colliery
- 16 Cannock Chase Forest
- 17 Slitting Mill Village
- 18 Slitting Mill along Rising Brook
- 19 Church Street Conservation Area
- 20 Sheep Fair
- 21 Rugeley Town Centre Panel 21B
- 22 In and Around Market Square & Working Life Around Market Square
- 23 St Augustine's Church
- 24 The Old Chancel
- 25 Trent and Mersey Canal
- 26 Welcome to Rugeley



KEY Map not to scale

- Cannock Chase Heritage Trail
- Pathways

- ① Cannock Town Centre - start of trail **A**
- ② McArthurGlen Designer Outlet
- ③ Hednesford Town Centre
- ④ Brindley Heath Rd Area
- ⑤ Rugeley Town Centre
- ⑥ Rugeley - end of trail **B**

- A** Cannock Chase Heritage Trail- start point
- B** Cannock Chase Heritage Trail- end point

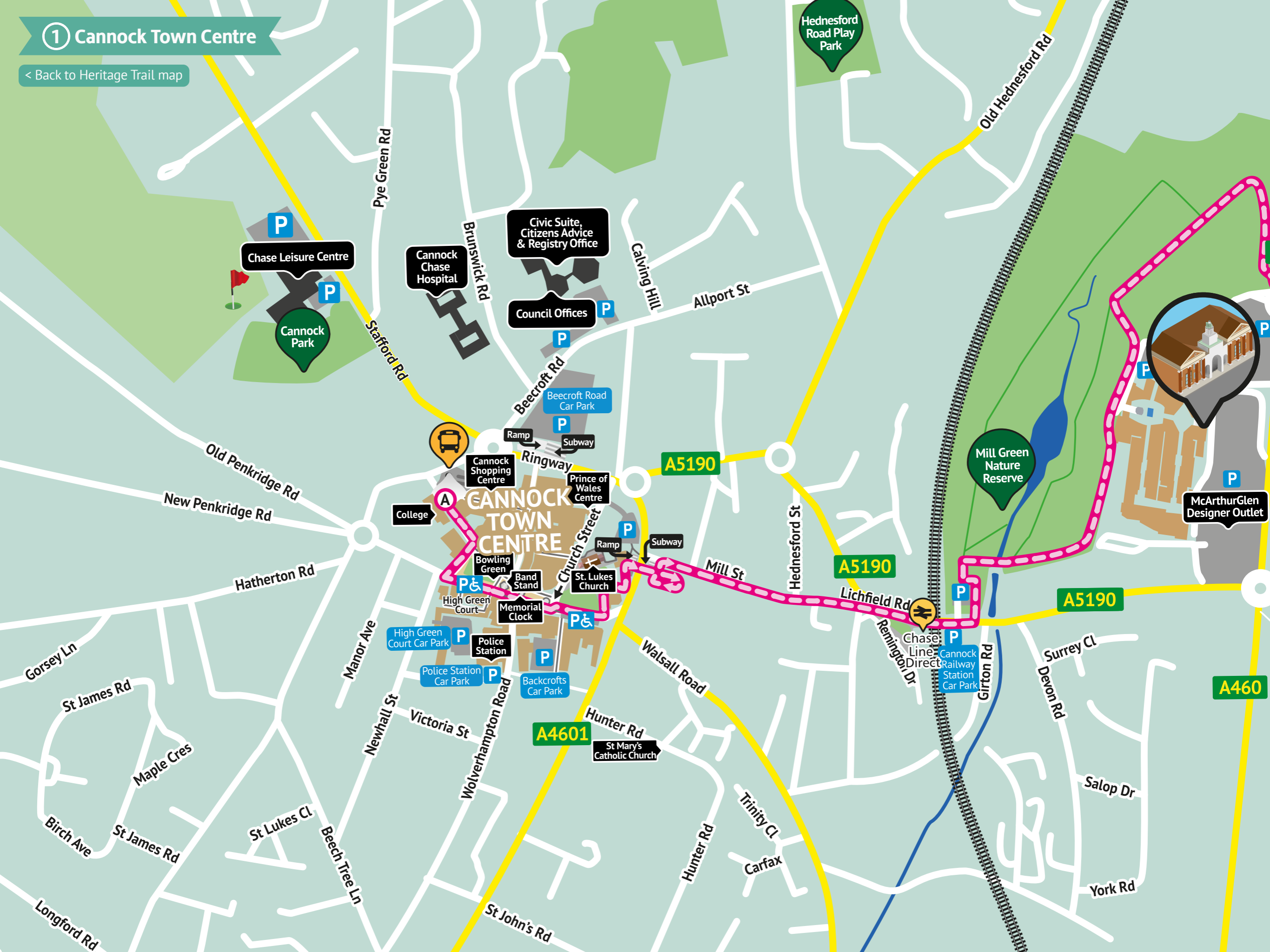
- Location of new interpretation panels (colour coded according to area)

- Bus station
- Train station
- Parking
- Disabled parking
- Caravan and Campervan
- Static caravan Tents

The Ordnance Survey map data included is provided by Cannock Chase District Council under license from the Ordnance Survey in order to assist visitors and the community to locate car parking and key services. Persons viewing this mapping should contact Ordnance Survey copyright for advice where they wish to license Ordnance Survey map data for their own use.

1 Cannock Town Centre

< Back to Heritage Trail map



② McArthurGlen Designer Outlet

< Back to Heritage Trail map



Hawks Green

Stony Lea



McArthurGlen Designer Outlet

Biffa Poplars

Hednesford Road Play Park

Mill Green Nature Reserve

A5190

A5190

A5190

A5190

A4601

A460

A460

A460

Heath Gap Rd

Walnut Dr

Old Hednesford Rd

Hemlock Way

Hawks Green Ln

Heath Way

Hayes Way

Hayes Way

Hayes Way

Allport St

Hednesford St

Mill St

Lichfield Rd

Remington Dr

Girton Rd

Surrey Cl

Subway

Chase Line Direct
Cannock Railway Station
Car Park

3 Hednesford Town Centre

< Back to Heritage Trail map



Nine Gates Car Park

P

4 Brindley Heath Road Area

< Back to Heritage Trail map

Brindley Heath Rd

Bracken Play Park

Bracken Cl

Brindley Heath Car Park

P

A460

Rugeley Rd

Sandy Slade

Deercote Slade

Bradbury Ln

Bradbury Ln

Brindley Heath Rd

Rugeley Rd

Rawnsley Rd

Rawnsley Rd

Bentley Brook



4 Brindley Heath Road Area (continued)

< Back to Heritage Trail map

Cannock Chase
Holiday Cottages

Fairoak Pools

Birches Valley

Marquis Dr

Brindley Heath Rd

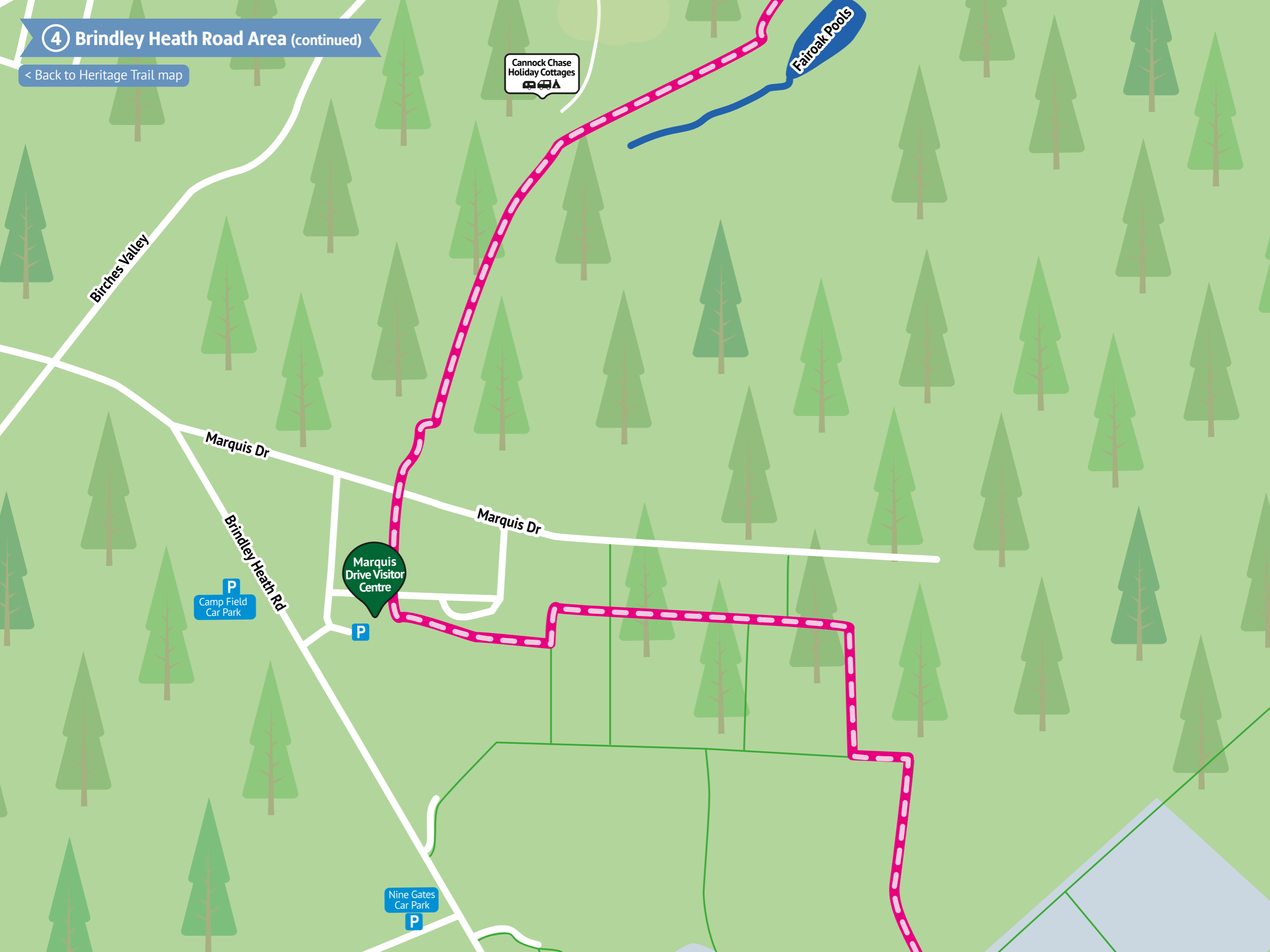
Marquis Dr

Marquis Drive Visitor Centre

P
Camp Field Car Park

P

P
Nine Gates Car Park



Birches Valley Forest Centre

< Back to Heritage Trail map



Slitting Mill

Four Oaks Farm -
Camping

Pedal &
Play Trail

Silver Trees
Holiday Park

Birchwood Manor

Birches Valley Forest
Centre Car Park

Birches
Valley Forest
Centre

Cannock
Chase MTB
Trails

Go Ape
Cannock

Chase Glamping
Pods

Cannock Chase Forest
Christmas trees

Birches Valley Forest Centre

< Back to Heritage Trail map

Kingsley Wood Rd

Stafford Brook Rd

Penkrige Bank Rd

Slitting Mill Rd

Penkrige Bank Rd

Birches Valley

Birches Valley

Stony Brook

Slitting Mill Rd

Rising Brook

Stony Brook

5 Rugeley Town Centre

< Back to Heritage Trail map



Elmore Park

RUGELEY TOWN CENTRE

Railway to Trent Valley, Stafford and West Coast Main Line

Rugeley Leisure Centre

Rugeley Town Station Car Park

Lichfield St Car Park

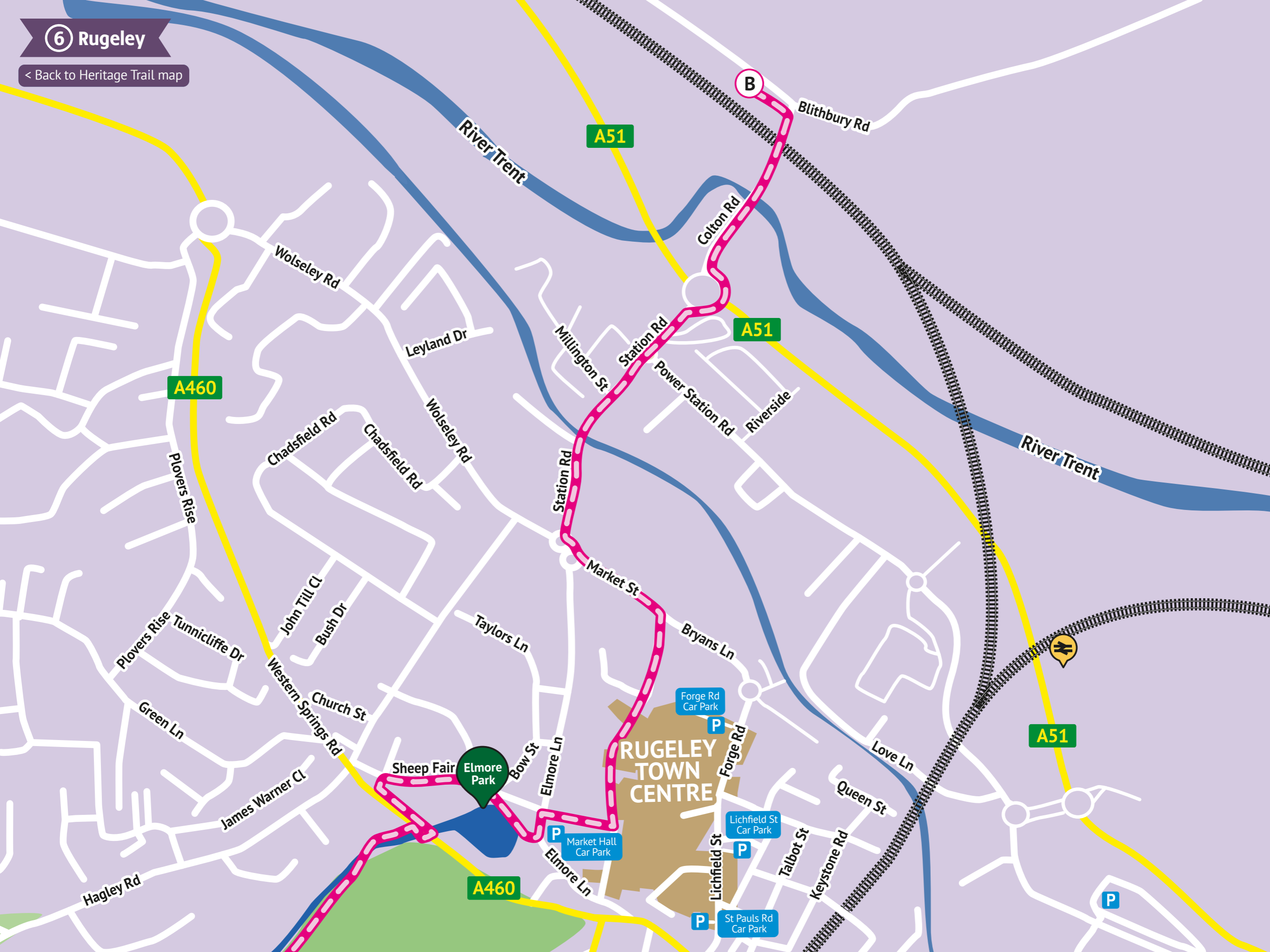
St Pauls Rd Car Park

Market Hall Car Park

Forge Rd Car Park

6 Rugeley

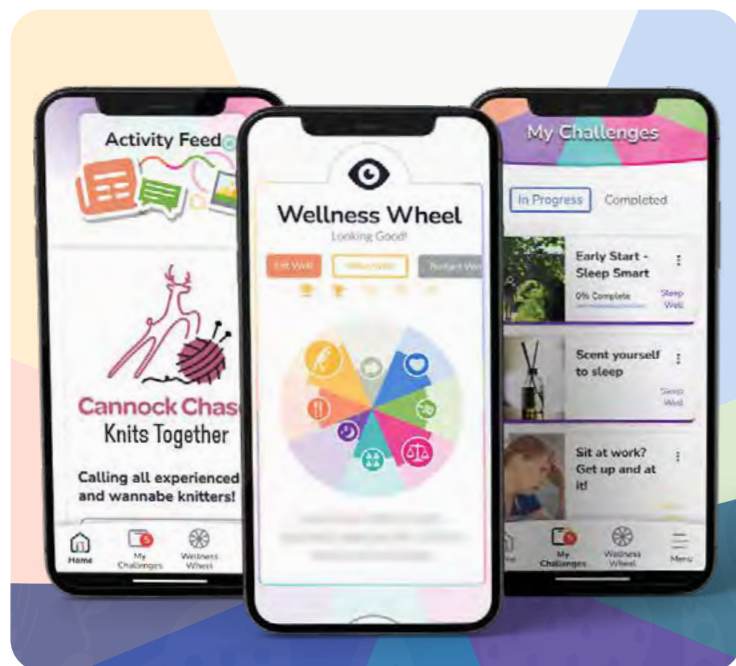
< Back to Heritage Trail map





Take on the
Cannock Chase Heritage Trail Challenge
with the **Cannock Chase Can App!**

Cannock Chase Can is an exciting health and wellbeing programme to help you make healthier lifestyle choices. It hosts a variety of wellness challenges which can be undertaken as an individual, group or family. Here's how you can get involved...



There are two challenges including the **Chase Tales Trail** or **Hear Our Heritage**.

Chase Tales Trail

This challenge is suitable for families and brings to life the interpretation panels with the use of musical animations.



Content has been created by local schoolchildren alongside professional artists and The Birmingham Repertory Theatre.

Hear Our Heritage

This challenge is suitable for families and history enthusiasts who would prefer to listen to the interpretation panels. An audio piece has been created and allows people to listen to the history whilst they walk along the trail. The audio has been created by members of Tower Players.



Collect all the **QR codes** for each themed trail to complete the challenge and gain points and rewards for your efforts.

Download the
Cannock Chase Can App for FREE



For more information visit
www.cannockchasecan.co.uk

Cannock Chase Can



Cannock Chase
Heritage
Trail

